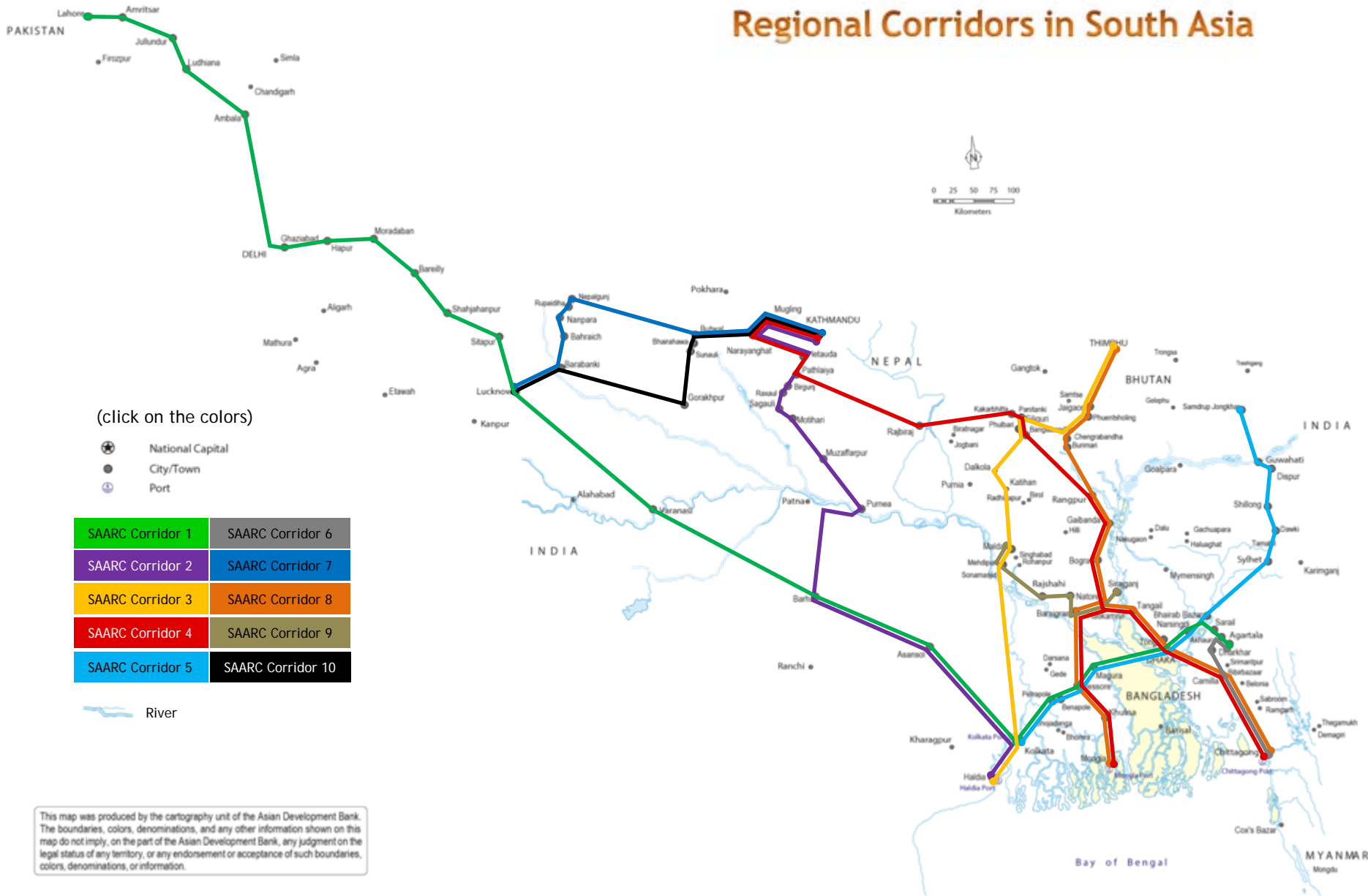
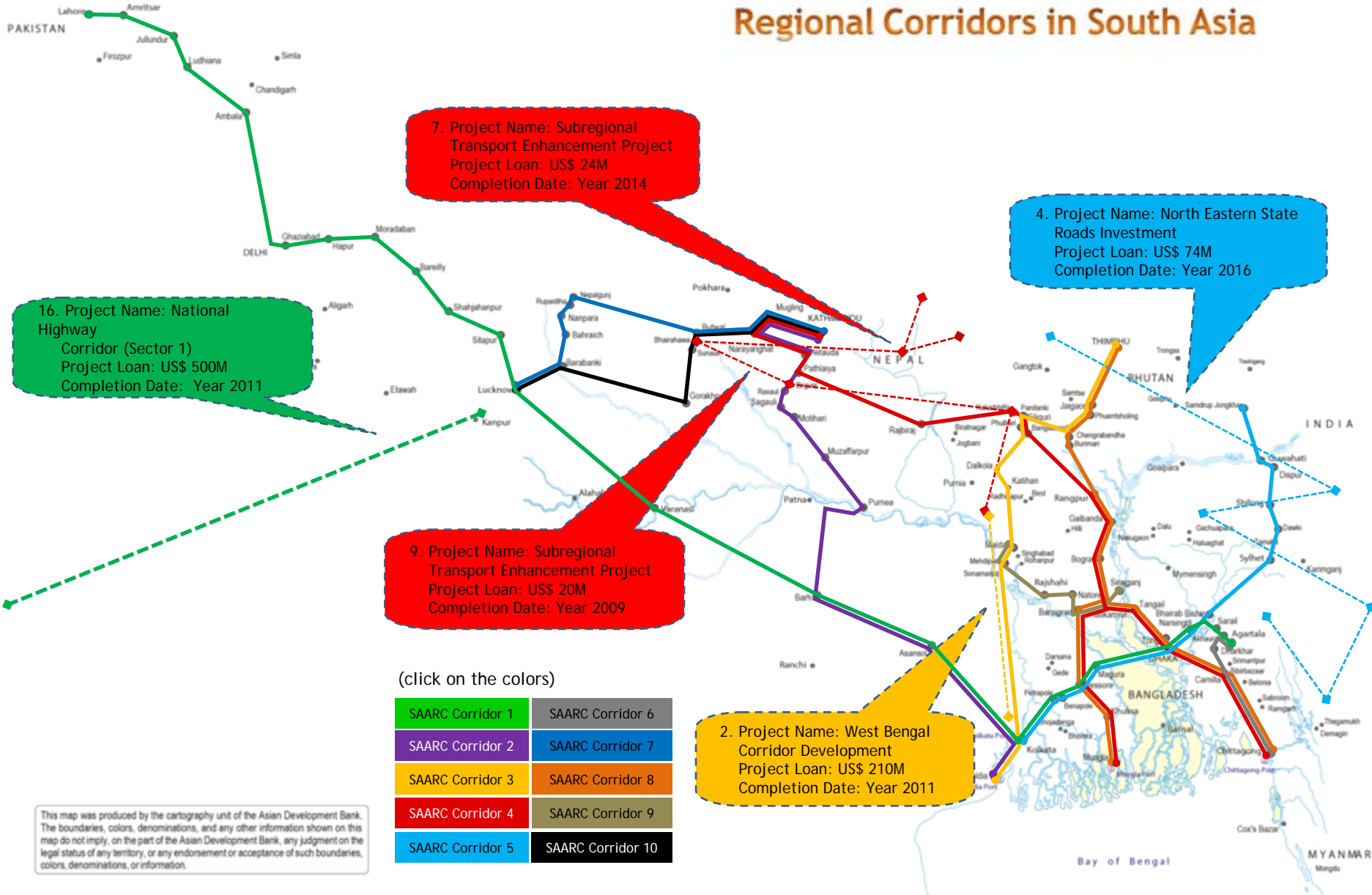


# Regional Corridors in South Asia



# Regional Corridors in South Asia



# Rail Corridors in South Asia

-  National Capital
-  City/Town
-  Port
-  River

Rail Corridor 1

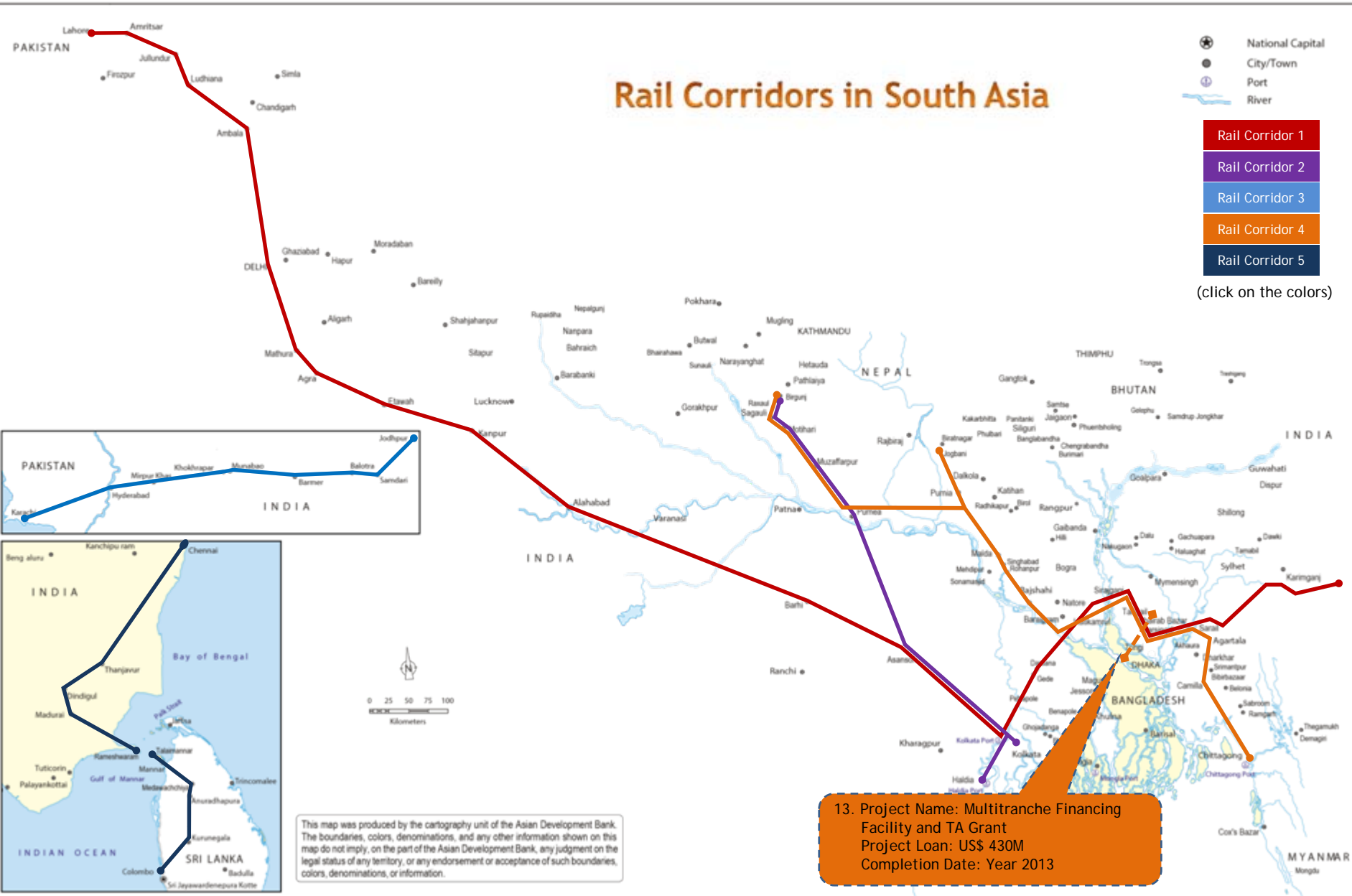
Rail Corridor 2

Rail Corridor 3

Rail Corridor 4

Rail Corridor 5

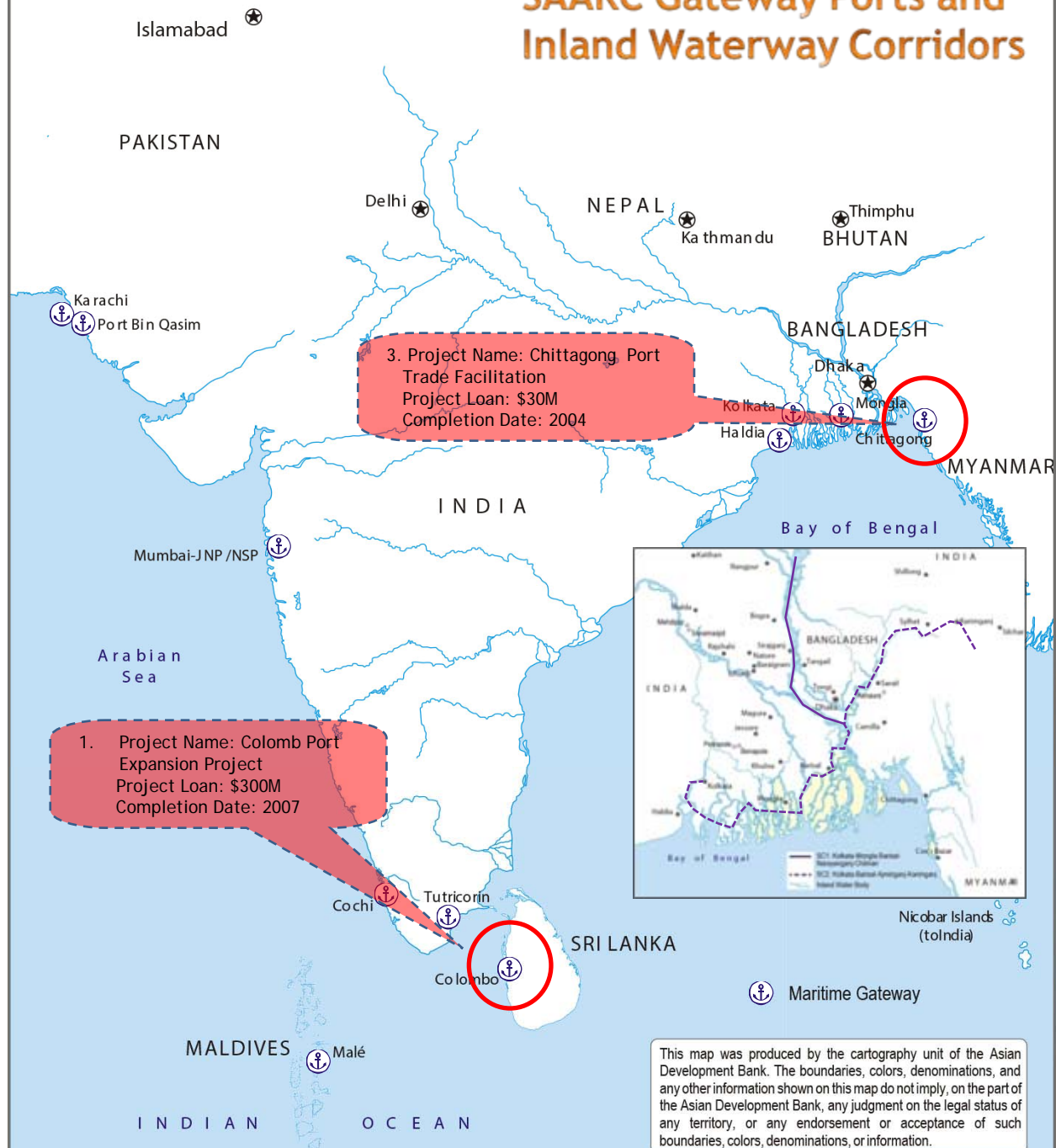
(click on the colors)



This map was produced by the cartography unit of the Asian Development Bank. The boundaries, colors, denominations, and any other information shown on this map do not imply, on the part of the Asian Development Bank, any judgment on the legal status of any territory, or any endorsement or acceptance of such boundaries, colors, denominations, or information.

13. Project Name: Multitranché Financing Facility and TA Grant  
Project Loan: US\$ 430M  
Completion Date: Year 2013

# SAARC Gateway Ports and Inland Waterway Corridors





# SAARC Inland Waterway Corridors



# SASEC Road, Rail and Port Projects

No. in Map	Country	Project Name	Year Approved	Loan Amount (US\$)	Link with SRMTS Master Plan
Road Projects					
2	IND	West Bengal Corridor Development	2001	210	Corridor 3
17	IND	East-West Corridor	2002	320	
16	IND	National Highway Corridor (Sector) I	2003	400	Corridor 1
16	IND	National Highway Corridor (Sector) I Supplementary	2009	100	Corridor 1
9	NEP	Subregional Transport Enhancement Project	2004	20	Corridor 4
15	IND	National Highway Sector II Project	2004	400	
6	BHU	Road Network Project	2005	21	
5	BHU	Road Network Project II	2009	38	
7	NEP	Subregional Transport Enhancement Project	2010	24	Corridor 4
4	IND	North Eastern State Roads Investment	2011	74	Corridor 5
Rail Projects					
13	BAN	Railway Sector Investment Program	2006	430	Rail Corridor 4
14	IND	Railway Sector Investment Program - Tranche 1	2011	500	
Port Projects					
1	Lanka	Colombo Port Expansion	2007	300	Maritime Gateway 10
3	BAN	Chittagong Port Trade Facilitation	2004	30	Maritime Gateway 7